

Artificial Lakes

Artificial lakes are human-made bodies of water referred to as impoundments. In this publication, a lake is considered an impoundment if one-half or more of its maximum depth results from a dam or other type of control structure. An impoundment is considered a drainage lake since it has an inlet and outlet with its principal water source coming from stream drainage. Approximately 13 percent of Wisconsin's lakes fit this definition.

Lake Type Characterizations

The water quality of a lake and species of fish present are significantly influenced by the lake type. For example, drainage lakes support fish populations which are not necessarily identical to the streams connected to them. Drainage lakes, particularly impoundments, usually have higher nutrient levels than many natural seepage or spring lakes.

In contrast to drainage lakes, landlocked seepage lakes are not influenced by streams. Consequently, seepage lakes frequently have a less diverse fishery. Seepage lakes also have a smaller drainage area, which may help to account for lower nutrient levels.

About the Contents of this Publication

This booklet contains information on all named lakes in Wisconsin and all unnamed lakes of more than 20 acres. The lakes are listed alphabetically by county. The following notes may help you use this publication.

Lake Name - The official name is listed according to "Wisconsin Geographical Names" and as shown on U.S. Geological Survey 7¹/₂ minute quadrangle maps. Many lakes also have a different local name, which is listed in parenthesis after the official name. An asterisk (*) following the lake name indicates that the lake is a border lake and is counted for total number of lakes and acreage in another county.

Surface Area - This column provides information on the lake size of a lake in acres of open water. For lakes that span state lines total acreage is given in the column under surface area and the Wisconsin acreage is listed in parenthesis after the lake name. The area below the ordinary high water mark (OHWM), which is legally the lake's bed, may be a different size.

Maximum Depth - The maximum depth in feet is recorded at the deepest point in a lake. All lakes in this publication should have a maximum depth listed.

Mean Depth - The mean depth in feet is an average determined from the lake volume and area. Not all lakes have a mean depth listed, only those with completed lake survey maps.

Public Access - Detailed access information is available for most counties in the state. Many public fishing piers are now wheelchair-accessible. For information on specific access sites, contact your nearest DNR office. Each office has a copy of *Fishing and Boating Access for Everyone*. Copies of individual location maps with descriptions of the amenities available at that site can be provided to you. In the column titled "Public Access," the following abbreviations describe existing access where information is available:

- BR Boat Ramp. These are sites with a defined public boat launching facility which may or may not have parking.
- BF Barrier-free Boat Ramp. These sites have a boarding dock or means of wheelchair access to boats.
- P Barrier-free Pier. These piers were designed to accommodate wheelchairs.
- T Walk in Trail. These access sites are partially developed, excluding a boat ramp, and are entirely within public lands.
- R Roadside. These sites do not include any access developments. Public roads with a marked right-of-way extending to the water provide a limited degree of access.
- W Wilderness in Public Ownership. A lake is in a wilderness area if there are no roads or buildings within 200 feet of the waterbody. Wilderness lakes have no defined walk-in trail to the water.
- BW Barrier-free Wilderness Access. These site have a firm surface to gain access to the water, but no special piers or ramps.
- NW Navigable Water. Navigable access is provided by the presence of an inlet or outlet stream which furnishes adequate boat access to a lake. A small stream not large enough to float a boat does not provide effective navigable access.

A few counties do not have detailed access information. For those waters marked with an "x," some type of access, other than navigable water access, is available. Regulations governing boat usage are effective on certain lakes and are posted at the public access sites.

Map - If a lake survey map showing the contour depths in a lake is available, an "X" appears in the column called "Map." Nearly one fourth of all the named lakes in the state have been mapped. Lake survey maps provide valuable information for lake property owners and anglers who wish to know more about the lake depths.

Lake Type - The four lake types identified in this publication are defined on page one. The following abbreviations describe the category of lake type:

- | | |
|--------------------|-------------------|
| DG = Drainage lake | SE = Seepage lake |
| SP = Spring lake | DN = Drained lake |

Species of fish - The relative abundance of various game fish species including muskellunge, northern pike, walleye, largemouth bass, smallmouth bass, panfish, trout, catfish and sturgeon is listed. Abundance of a fish species is coded using the following symbols:

A = Abundant C = Common P = Present

The absence of any symbol means that a fish species is not present.

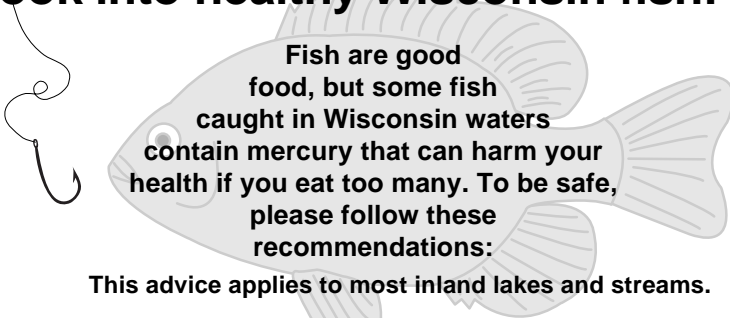
Some recent exotic species -

E = Eurasian Water Milfoil (*Myriophyllum spicatum*)
It is an aquatic plant.

Z = Zebra Mussel (*Dreissena polymorpha*).

For more information on exotic species, refer to page 179.

Hook into healthy Wisconsin fish!



Women of childbearing years, nursing mothers and all children under 15 may eat:

- 1 meal per week of bluegill, sunfish, black crappie, white crappie, yellow perch or bullheads, **Do not eat Muskies!**, AND
- 1 meal per month of walleye, northern pike, smallmouth bass, largemouth bass, channel catfish, flathead catfish, white sucker, drum, burbot, sauger, sturgeon, carp, white bass, rock bass or other species.

Men, and women beyond their childbearing years may eat:

- unlimited amounts of bluegill, sunfish, black crappie, white crappie, yellow perch, or bullheads, AND
- 1 meal per week of northern pike, smallmouth and largemouth bass, channel and flathead catfish, walleye or other species.

Some waters contain fish with PCBs and higher mercury levels that pose a larger health concern. For more information, call your local DNR office, your local health department, or visit the web: <http://www.fishingwisconsin.org>

VILAS COUNTY
continued

Lake	Area	Maximum Depth	Mean Depth	Public Access	Lake map	Lake Type	Muskie	Northern Pike	Walleye	LM bass	SM bass	Panfish	Trout	Catfish	Sturgeon	Exotic Species
Aspen Lake (Bass)	19	11		W		SE				P		C				
Aurora Lake (Rice)	94	4		BR		DG		P		P		P				
Averill Lake (Mud)	71	5		NW		DG	P	P	P			C				
Baker Lake T41N R09E S02	36	21		BR		SP		P	P	P		C				
Baker Lake T41N R11E S15	20	12				SE		P		P						
Ballard Lake	505	25	9	BR	X	DG	C		C	C	P	C				
Balsam Lake	13	9		W		SE										
Bambi Lake	6	19		W		SE						P				
Basin Lake (WI-4 Acres)	10	6				SP										
Bass Lake	266	15				SP	P	P	P	C		C	P			
Battine Lake	38	44				SE				C		C	P			
Bear Lake	76	30				SP	C		C		C	A				
Bear Springs	22			W												
Beatrice Lake																
T40N R11E S20	3	11				SE			P			C				
Beatrice Lake																
T44N R05E S18	21	68				SE			P			C				
Beaver Lake T40N R08E S13	7	12		W		SE				C						
Beaver Lake T43N R07E S14	68	20				DG		P	P	P	P	C	P			
Belle Lake	53	30				SE	P	C	P	P		P	P			
Bena Lake (Ben)	11	17				SP				P		P	P			
Benedict Lake	26	14		BR		SE				C		C	P			
Bennett Lake	12	17				SE							P			
Benny Lake (Ben)	33	23				SE				P		P				
Benson Lake	28	15		W		DG	P	C	P	P	P	C			P	
Big Arbor Vitae Lake	1,090	41	18	BR	X	DG	A		A	C		C	C			
Big Bateau Lake (WI-3 Acres)	230					SE				P		C	C			
Big Crooked Lake																
T41N R05E S15	384	87	23		X	DG	C		P	C	P	C				
Big Crooked Lake																
T42N R07E S06	682	34				DG	C		A	P	C	P	P			
Big Donahue Lake	92	28				SE			P	C		C	C			
Big Gibson Lake	116	15		T		SE	P		P	P		C	C			
Big Hurst Lake	48	44		W		SE			P	P		P				
Big Kitten Lake	55	22	9	NW	X	DG	C		C	P	P	C				
Big Lake T42N R06E S04	835	61		BR	X	DG	C	P	C	P	C	C	C			
Big Lake T43N R08E S24	771	30	13	BR	X	DG	C	C	A	P	C	C	C			
Big Muskellunge Lake	930	70	26	BR	X	SE	C	P	C	C	P	C	C			
Big Portage Lake	638	40	18	BR	X	SE			C	P	C	P				
Big Sand Lake	1,408	65	16	BR	X	DG	C	P	C	P	C	C	A			E
Big St Germain Lake	1,617	42	21	BR	X	DG	C	C	C	P	P	C	P			
Bills Lake	73	25			X	SE				P		P				
Birch Lake	528	45		BR	X	DG	C	P	C	C	C	C				
Bittersweet Lake (Crooked)	104	31		T		SE		C		C		C				

VILAS COUNTY
continued

Lake	Area	Maximum Depth	Mean Depth	Public Access	Lake map	Lake Type	Muskie	Northern Pike	Walleye	LM bass	SM bass	Panfish	Trout	Catfish	Sturgeon	Exotic Species
Black Oak Lake	584	85	34	BR	X	DG		C	P	C	C	A	P			
Blue Gill Lake	19	41				SE				A		C	C			
Blueberry Lake																
T41N R07E S23	12	27		T		SE				P		A				
Blueberry Lake																
T41N R09E S01	9	19				SE				P		P				
Bobidosh Lake	47	33				SE				C	C	P	C			
Bobs Lake	7	11				DG	P			P		P	P			
Bolin Lake (Bog, Oswego)	63	35				SE				P		P	P			
Bolton Lake	138	36				SP	C	A	C	C	C	P	P			
Boot Lake T40N R09E S02	284	15	9	BF	X	DG	C	C	C	C	C	A	P			E
Boot Lake T44N R06E S33	29	19				SE	P			P		P	P			
Borden Lake	10	57				SE				P		P	P			
Boulder Lake	524	23	12	BR	X	DG	C	P	A	P	P	C	P			
Boygan Lake	30	27				SE				P		P	P			
Bragonier Lake	44	28	11	W	X	SE		P		P		P	C			
Brandy Lake (Cecilia)	110	44		BR	X	DG	C	C	P	C	C	A	P			
Brazell Lake	33	8				SE				P		P	P			
Broken Bow Lake	134	23		R		SE		P		C		P	P			
Brown Beaver Lake	18	7				SE						P	P			
Buck Lake	11	26				SE				P		P	P			
Buckatabon Lake, Lower	352	16		NW		DG	C	C	C	C	C	P	A			
Buckatabon Lake, Upper	494	47	20	BF	X	DG	C	C	C	C	C	P	A			
Buckskin Lake*	634	22		BR	X	SP	P	C	C	P		P	C			
Bug Lake T40N R07E S17	19	11		T		SE				P		P	P			
Bug Lake T43N R07E S08	5	28				SE				P		P	P			
Bullfrog Lake	16	23		W		SE						P	P			
Butterfly Lake	2			W		SE										
Camp Five Lake	22	9				SE				P		P	A			
Camp Lake	59	31	9	T	X	SE				P		P	A			
Camp One Lake	19	5				SE										
Camp Ten Lake (Sand)	33	32		BR		SE				P		C	P			
Camp Twelve Lake, East	15	15				SE				P		P	P			
Camp Twelve Lake, West	59	27								P		P	P			
Camp Two Lake	14	5		W		SE										
Canteen Lake	22	27				SE				P		P	C			
Carlin Lake	153	36				SE				P	P	C	C			
Carpenter Lake	333	16			X	SE		P	C	P	P	C	C			
Carrol Lake*	352	27	16	BR,P	X	DG	C	P	P	C	C	A				
Caspian Lake	11	9				SE				P		P	A			
Catfish Lake	1,012	30	12	BR	X	DG	C	P	A	P	P	C	C			E
Cathaline Lake	31	44		BR	X	SE				C		C	P			
Catherine Lake	19	10				SE										
Cedar Lake T40N R04E S04	60	11		W	X	DG		P					A			

VILAS COUNTY
continued

Lake	Area	Maximum Depth	Mean Depth	Public Access	Lake map	Lake Type	Muskie	Northern Pike	Walleye	LM bass	SM bass	Panfish	Trout	Catfish	Sturgeon	Exotic Species
Cedar Lake T42N R08E S12	15	11		W		SE										
Chamberlain Lake	16	13				SE				P			P			
Chewelah Lake (Spruce)	35	2				DG										
Chickaree Lake (Deer)	31	11				SE				P			P			
Chub Lake (Little Chub)	12	12		W		SE				P		P				
Circle Lily Lake	223	35		BR	X	DG	P	P	P	P	C	C	C			
Clair Lake	51	15		R	X	SE				P		C	C			
Clear Lake	555	45	16	BR	X	SP	C	C	C	P	P	C				
Clear Lake*T39N R04E S02 (Near)	212	21		W	X	SE	P		P	P		P				
Clearwater Lake*	351	48	21		X	SP	P	P	C	P	C	P	P			
Cleveland Lake	32	67				SE						P	P			
Cochran Lake	126	12				SP		A	P	C	P	C	P			
Coffee Lake	20	18				SP		P		P		P				
Constance Lake	50	37				SE				P		P				
Content Lake	244	14		NW		SE	P	A	C	P		A				
Cooks Lake	9	20		W		SE				P		A	P			
Corrine Lake	32	19				SE				A		P				
Crab Lake	949	60	22	BR	X	DG	C	P	C	P	P	C	C			
Crab Lake, North	56	35		NW		DG	P	P	P	P	P	C	C			
Crampton Lake	59	31				SE				P	P	P				
Cranberry Lake	956	23	9	BR	X	DG	C	P	A	P	P	C				E
Crawford Lake	24	11				SE						P				
Crawling Stone Lake	1,466	87	31	BR	X	DG	P	P	C	P	P	C				
Croker Lake (Bass)	12	21				SE				P		P				
Crystal Lake T41N R07E S27	88	67	34	BR	X	SE				P		C	P			
Crystal Lake T43N R10E S01	93	23				SP		P		P		P				
Curve Lake	13	18				SE				P		P				
Dad Lake (Lillian)	46	15		BR		SE				P	P	P				
Dalzell Lake (Dezel)	25	19				SE				P		P				
David Lake	25	17				DG				C		P				
Day Lake	117	48		BR	X	SE					P	C				
Dead Pike Lake	297	80	26	BR	X	DG	C	P	C	P	P	C				
Deadman Lake	14	20		BR		SE				A		C				
Deadwood Lake	23	29		R		SE				P		P				
Decker Lake (Shanty)	13	13				SE				P		P				
Deep Lake	10	29		T		SE				P		P				
Deer Lake T40N R09E S32	3	16		W		SE				P		P				
Deer Lake T42N R10E S29	65	24				SE				P		P				
Deer Lake T43N R05E S10	37	21				DG		C	P	C		C				
Deerfoot Lake (Bass)	38	43				SE				A		P				
Deerpath Lake	6	12		W		SE										
Deerskin Lake	309	18	6	BR	X	SP	C	P	C	C	P	A				
Denton Lake	26	33				SE					P	P				

VILAS COUNTY
continued

Lake	Area	Maximum Depth	Mean Depth	Public Access	Lake map	Lake Type	Muskie	Northern Pike	Walleye	LM bass	SM bass	Panfish	Trout	Catfish	Sturgeon	Exotic Species
Devils Lake	16	43				SE				C		C				
Devine Lake (Dollar)	95	18		W		SP				P		P				
Dewey Lake	48	11				SE				P		P				
Diamond Lake	122	40		BR	X	SE	C		P	P	C	C				
Doe Lake	9	37				SE				P		P				
Dog Lake	10	15		R		SE				C		P				
Dollar Lake T40N R10E S26	105	15				SE		P		P		P				
Dollar Lake T43N R09E S26	18	12				SP		P		P		P				
Donahue Lake	4	40				SE						P				
Dorothy Dunn Lake	70	22		T		SE	C		C	P	P	P				
Dorothy Lake	20	33				SE				A		P	P	P		
Drott Lake	5	17				SE						P	P			
Dry Lake	44	12		T		SE				A		C	C			
Duck Lake	108	20	10	NW	X	DG	C	P	A	P	P	C	C			E
Dunn Lake	75	9				SP		P		C		C	C			
Eagle Lake T40N R10E S22	572	34	16	BR	X	DG	C	P	A	P	P	C	C			E
Eagle Lake T41N R05E S14	16	15				SE				A		P	C			
Edith Lake T42N R06E S26	59	28		W		SE				C	P	C	C			
Edith Lake T43N R07E S10	11	26				SE				P		C	C			
Eleanore Lake	28	19				DG				P		P	P			
Elizabeth Lake	22	15		W		SE						P	P			
Ellen Lake	14	16		W		SE						C	C			
Ellerson Lake, East	136	26		W		SE				C		C	C			
Ellerson Lake, Middle	60	51		W		SE				C		C	C			
Ellerson Lake, West	80	4				DG	P			C		C	P			
Eloise Lake	13	13		W		SE				C		C	P			
Elsie Lake	46	22				SE				P		P	P			
Emerald Lake (Ruth, Long)	27	22	10	T	X	SE				C		C	C			
Emil Lake	38	3		NW		SP				P		P	P			
Emily Lake	26	20		W	X	DG		P		P		C	C			
Erickson Lake	106	18				DG			C	C		C	C			
Erwin Lake (Battle)	15	12				DG				P		C	P			
Escanaba Lake (Rock)	293	26	14	BR	X	DG	C	P	A	C		C	C			
Ethel Lake	16	13				SE		P		C		C	P			
Etna Lake	13	27				SE				P		P	P			
Ewald Lake	19	9		W		SE				P		P	P			
Fallison Lake (Long)	53	43	15	T	X	SE							C			
Faulkner Lake	12	30				SE				C		C	C			
Favil Lake (Favill)	42	14		T	X	DG				P		C	C			
Fawn Lake T40N R08E S30	22	10				DG	P	C	P	P		C	C			
Fawn Lake T42N R05E S11 (Mud)	74	14	7	NW	X	DG	C	C	C	C	P	C	C			
Fence Lake	3,555	86	37	BR	X	DG	C	C	C	P	C	C	C	P		
Findler Lake	10	23				SE				P		C	C			

VILAS COUNTY
continued

Lake	Area	Maximum Depth	Mean Depth	Public Access	Lake map	Lake Type	Muskie	Northern Pike	Walleye	LM bass	SM bass	Panfish	Trout	Catfish	Sturgeon	Exotic Species
Finger Lake	90	30				SE			P	P		C				
Finley Lake	107	26			X	SE				C		C				
Firefly Lake (Weber)	27	46		T	X	SE					P	C	C			
Fishtrap Lake	329	41		NW	X	DG	C	P	C	C	P	C	C	C		
Flambeau Lake (Lac Du Flambeau)	1,176	78	28	BR	X	DG	C	P	C	C	C	C	C			
Flora Lake	100	29			X	SE				C	C	C	A			
Forest Lake (Goose)	466	60	29	BR	X	SE		P	C	C	P	P	C	C		E
Found Lake	326	21	11	BR	X	DG	C	C	C	C	C	A	P			
Fox Lake	16	32				SE				C	C	P	P			
Franchian Lake (Gretchen)	9	26				SE				C	P	P	P			
Frank Lake (Bear)	141	24		T	X	SE		C	C	C		P	P			
Frost Lake (Mud)	53	5				SE						P	P			
Gail Lake	2	13		R		SE										
Gateway Lake	8	8		R		SE										
Gem Lake (McGuire)	19	12				SE				P		P				
Gene Lake	28	26				SE				C	C	P	P			
Genevieve Lake	13	30				SE		P		P		P	P			
George Lake T42N R09E S01	12	18		R		SE				P		P	P			
George Lake T44N R05E S19	92	51				SE				P		P	P			
Gilbert Lake	6	30				SE				P		P	P			
Goodall Lake	24	14		W		SE				P		P	P			
Goodyear Springs	10	8				SP							C			
Gordon Lake	50	18				SE				P		P				
Grant Lake	13	20				SE				P		P	P			
Grassy Lake	220	4		T		SP		P		P		P	P			
Great Corn Lake (Twin, Bass)	32	28				SE				C	C	P	A			
Gresham Lake, Lower	149	12		NW		DG	P	P	P	C	C	A	A			
Gresham Lake, Middle	53	17		NW		DG	P	P	P	C	C	A	A			E
Gresham Lake, Upper	366	32	13	BR,P	X	DG	C	P	C	C	C	A	A			E
Gretchen Lake (Charles)	18	31				SE				P		P	P			
Grey Lake* (Gray)	35	61				SE				A		P	P			
Gross Lake	11	8				SE										
Gunlock Lake	250	26	12	BR	X	SP	C	P	P	C	P	A	C			
Halls Lake	21	16				SE				P	P	C	P			
Hardin Lake	63	69								P	P	P	P			
Harmony Lake	88	13				SE				P	P	P	P			
Harriet Lake	11	27				SP				P	P	P	P			
Harris Lake	507	57	24	BR	X	SP	C	P	C	P	P	C	C			
Harvey Lake	14	27				SE		P	P	P		P	P			
Haskell Lake	97	50				DG	P	P	P	C		C				
Headflyer Lake	21	19				SE				C		P	P			
Heart Lake T42N R10E S29	59	15				SE				P		P	P			
Heart Lake T43N R06E S10	11	37				SE				P		P	P			

VILAS COUNTY
continued

Lake	Area	Maximum Depth	Mean Depth	Public Access	Lake map	Lake Type	Muskie	Northern Pike	Walleye	LM bass	SM bass	Panfish	Trout	Catfish	Sturgeon	Exotic Species
Helen Lake T43N R09E S30	111	19		NW		DG	P	P	P	C		C				
Helen Lake T44N R05E S32	15	52		R		DG		P		C		C				
Hells Kitchen Lake	7	63		NW		SE				P					P	
Helmet Lake	7	36			X	SE				P		P				
Hennig Lake	6	12				SE				P		P				
Hiawatha Lake T40N R08E S35	14	23				SE				P		P				
Hiawatha Lake (Long) T43N R05E S23	36	58			X	SP			P	P		P				
High Lake	734	31		BR	X	DG	C	P	C	P	P	C				
Hillis Lake	14	32			X	SE				P		P				
Hobo Lake	12	20				SE				C		P				
Homestead Lake	22	17		W		SE				P		P				
Honeysuckle Lake (Mud Minnow)	33	13				SE										
Horsehead Lake	234	24	13	R	X	DG	C	P	C	P	P	C				
Horseshoe Lake	7	12				SE				P		P				
Hungry Lake	38	12				SE				C		P				
Hunter Lake	184	40	17	BR	X	SE			C	C	P	C				
Hurrah Lake	24	43		T		SE		P		C		C				
Ike Walton Lake	1,424	61	10		X	SE	P		P	P	P	P				
Ila Lake	19	16				SP		C				P				
Imogene Lake	66	41		W		SE				C	P	P				
Indian Lake	68	39		BR		SE	P			C	P	C				
Inkpot Lake	11	15				DG				P		P				
Irving Lake	403	13		BR		DG	C		P	C		C				
Island Lake	1,023	35	13	BR	X	DG	C	C	C	P	P	C				
Jag Lake	158	14		BR	X	SE	P		C	P	P	C				
Jean Lake	24	15		W		SE				P		P				
Jenny Lake	59	32			X	SE			C	P		C				
Jerms Lake	72	38	22		X	SE			P	P	P	C				
Jewel Lake	9	6				SE										
John Lake	11	42				SE				P		P				
Johnson Lake T40N R06E S34	78	42		BF	X	DG	C	P	P	C		C				
Johnson Lake T42N R08E S08	24	12		W		SP						C				
Jones Lake	52	29				SE				C		C				
Joyce Lake	29	33			X	SE				C		C				
Jute Lake	199	23	16	BR	X	SE	P			P	C	C				
Kasomo Lake	26	19				SE	P	P		C		C				
Katinka Lake	172	60			X	DG	C		P	P	P	C				
Keego Lake	24	18				SE				P		C				
Kentuck Lake	957	40	13	BR	X	DG	C		C	P	C	C				

VILAS COUNTY

continued

Lake	Area	Maximum Depth	Mean Depth	Public Access	Lake map	Lake Type	Muskie	Northern Pike	Walleye	LM bass	SM bass	Panfish	Trout	Catfish	Sturgeon	Exotic Species
Kenu Lake (Alice)	73	13				DG	P	P	P	C		C				
Kildare Lake (Pine)	54	21			X	SP	P		P	P		C				
Kitten Lake (Mud, Rahr)																
T43N R07E S27	13	41		R	X	SE		P		P		P				
Klondike Lake	16	19		W		SE										
Knife Lake	24	40				DG				P		C				
Korth Lake	21	26		R		SE				P		P				
Kuehn Lake	3	16		W		SE				C		P				
Lac Des Fleurs (Razorback)	49	31				SE				P		P				
Lac Du Lune (Island)	426	68	24	BR	X	SE		P		P	P	C	C			
Lac Vieux Desert (WI-2,780 AC)	2,853	38		BR	X	DG	C	C	C	C	C	C				E
Lake O Pines	6	21				SE						C				
Lake of the Hills (Sucker)	62	10		BR		DG		C		P		A				
Lake of the Woods	14	8		W		SE				P		P				
Landing Lake (Charlotte)	220	11		BR	X	DG		C		P		C				
Langley Lake	13	4		W		SE										
Laura Lake	599	43		BR	X	SE	C		C	P	P	P				
Lawler Lake (Bass)	29	23				SE				P		P				
Lewis Lake	12	23				SE				C		P				
Little Arbor Vitae Lake	534	32	11	BR	X	DG	C		C	C		C				
Little Bass Lake																
T40N R06E S26	16	45			X	SE		P		P		P				
Little Bass Lake																
T40N R08E S15	27	35		T		SE				C		C				
Little Bateau Lake	63	20				DG				P	P	P				
Little Cloud Lake (Johnson)	10	14	7	T	X	SE						A				
Little Corn Lake (Twin, Bass)	25	26		W		SE						C				
Little Crab Lake	76	26		R			C		C	P						
Little Crawling Stone Lake	107	44	18	BR	X	DG	P	P	P	P	C	C				
Little Crooked Lake	153	20		BR	X	DG	C	P	C	P		C				
Little Donahue Lake	18	32				SE					P	P				
Little Gibson Lake	31	20		T		SE	P			P		C				
Little Horsehead Lake	52	19		R		DG	P	P	P	P	P	C				
Little Hurst Lake	14	10				SE				P		P				
Little John Jr. Lake	25	26		T	X	SE							C			
Little John Lake	166	19		BR	X	SP	C	P	C	C	P		C	A		
Little Jute Lake	10	14		NW		SE	P				P		P	P		
Little Mamie Lake	15	12				SE				P			P			
Little Muskie Lake	78	16			X	SP		C		P		C				
Little Papoose Lake	46	50		R		DG	P		P	P		P				
Little Pine Lake	18	18				SE	P			P		P				
Little Portage Lake	170	11				DG	P	P		P		P				
Little Presque Isle Lake	85	18			X	DG	P	P		P		P				

VILAS COUNTY

continued

Lake	Area	Maximum Depth	Mean Depth	Public Access	Lake map	Lake Type	Muskie	Northern Pike	Walleye	LM bass	SM bass	Panfish	Trout	Catfish	Sturgeon	Exotic Species
Little Rice Lake	59	7		R		SP	P	A	P	P	P	C				
Little Rock Lake	45	10			X	SE				C	C	C				
Little Sand Lake	107	32				SP	P	P	P	P	P	C				
Little Spider Lake (Gaffrey)	235	23	13	BR	X	SE	P	P	P	P	P	C				
Little St Germain Lake	980	53	11	BR	X	DG	C	A	C	C	P	C				E
Little Star Lake T41N R08E S10	93	9		R		DG		P		P		P				
Little Star Lake T42N R05E S15	245	67	31	NW	X	DG	C	P	C	P	P	P				
Little Sugarbush Lake (Deer)	43	26				SP	P	P	P	P		P				
Little Tamarack Lake	200	16		BR		DG	P	C		C		C				
Little Ten Lake	17	32				SE						P				
Little Trout Lake	978	98	25	BR	X	SE	C		C	P	C	P	P			
Lone Pine Lake	142	41				DG	P	P	P	C	C	P		P		
Lone Tree Lake	121	16		BR		SE				C	P	P				
Lonewood Lake	13	26				SE				P		P				
Long Interlaken Lake (Long)	368	65		BR		DG	P	P	P	C	C	C				
Long Lake	872	95	30	BF	X	DG	P	P	C	P	C	P	P			E
Loon Lake	31	21		T		SE				P	P	P				
Lost Canoe Lake	249	41		T	X	SE	P	C	C	C	P	C				
Lost Lake	544	20		BR	X	DG	C	C	C	C		A				E
Lotus Lake (Little Bass)	24	24				SE				P		P				
Lucy Lake	38	23				SE				C		P				
Lynx Lake T40N R10E S15	22	20		BR		DG	C	P	C	P	P	C				E
Lynx Lake T43N R07E S18	339	48	18	BR	X	DG	C	P	C	P	C	P				
Mabel Lake	18	22		R		SE				C		C				
Madeline Lake*(Mud)	159	17	9	BR	X	DG	C	P	P	C		A				
Mamie Lake (WI-376 Acres)	400	15	10	BR	X	DG	C	P	C	P	P	C				
Manitowish Lake	496	61	23	NW	X	DG	C	C	C	P	C	P				
Mann Lake	261	18	5	BR	X	SP		C				C				
Manuel Lake	76	9		BR		SE		P				P				
Maple Lake (Long)	47	14		W		SE				P		P				
Marion Lake	16	37				SP				P		P				
Marlands Lake	10	19				SE				P		P				
Marsh Lake	22	3				SE										
Marshall Lake	87	17		W		DG	P	A	P	P		P				
Mary Lake T40N R09E S35	7	10				SE										
Mary Lake T44N R05E S32	3	67				DG				P		P				
McCabe Lake (Lenore)	13	26				SE				C		P				
McCullough Lake	216	27				DG	P	P	P	C		C				
McDonald Lake	39	30		W		SE		P		P	P	P				
McKinney Lake (Big Chub)	11	23				SE				P		P				
McLeod Lake	52	7		T		SE				P		P				
Mermaid Lake	60	55				SE		P	P	P		P				

VILAS COUNTY continued		Area	Maximum Depth	Mean Depth	Public Access	Lake map	Lake Type	Muskie	Northern Pike	Walleye	LM bass	SM bass	Panfish	Trout	Catfish	Sturgeon	Exotic Species
Lake																	
Merrill Lake	24	26			BR		SE				P		P				
Meta Lake	175	25					SE			C	P	P	P				
Midge Lake	8	38			R	X	SE				C		A				
Mielke Lake (Number 226)	29	34	13		R	X	SE										
Mill Lake (Charlotte)	131	9			BR	X	DG		C		P		C		C		
Minette Lake (L Bass, Spruce)	90	50					SE			P	P	P	P				
Minonk Lake (Deer)	95	27					SE				P		C				
Mirror Lake (George)	39	43					SE				P		C				
Mitten Lake	140	23					SE		P		C		C				
Moccasin Lake	83	26				X	SE	P	P	P	C		C				
Monahan Lake	17	22					SE				P		P				
Moon Lake	131	38	17		NW	X	SE	P	C	C	P	C	C				
Moraine Lake (WI-11 Acres)	87	22					SE										
Morton Lake	163	29					DG	P	P	P	C		C				
Moss Lake (Little Mud)	196	29			NW		SE	P	P	P	C	P	C				
Moving Cloud Lake	16	20					SE				C		C				
Mud Lake T40N R08E S13	21	6			NW		SP		C		P		C				
Mud Lake T41N R09E S35	25	4			W		SE										
Mud Lake T43N R07E S27	13																
Mud Minnow Lake (Minnow)	12	24					SE				P		P				
Murphy Lake	81	52	19			X	DG	P		P	P	P	P				
Muskeg Lake	6	16					SE						P				
Muskellunge Lake	272	19	9		BR	X	DG	C	C	C	P		C				
Muskesin Lake (Big Bass)	115	22					SE	P			P	P	C				
Myrtle Lake	28	29			W		SE				P	P	P				
Mystery Lake	20	7			W		DG				P		P				
Nebish Lake	98	52	18		BR	X	SE					A	C				
Nell Lake	24	18			W		SE				P		P				
Nellie Lake	12	11			W		SE				P		P				
Nelson Lake T40N R09E S22	104	50					SE	P		P	P	P	P				
Nelson Lake T42N R06E S31	27	48			W	X	SE	P		P	C		C				
Nichols Lake	40	16			BR		SE				P		P				
Ninemile Lake, Lower*	646	5					DG	P	C	C	P						
Ninemile Lake, Upper	91	5			R		DG		P		P		P				
Nineweb Lake (Hilda)	37	26					SE				P		P				
Nixon Lake	110	5			NW		DG	C		P	P	P	P				
No Mans Lake	225	31					DG	P		P	C		P				
Norwood Lake (Boot) (WI-32 AC)	125	89			W	X	SE			P	P	P	P				
Noseeum Lake T34N R05E S24	20	29					SE				C		P				
Noseeum Lake T41N R11E S02	13	25					SE		P		C		P				
Nudist Lake (Crystal)	25	54					SE				C	C	P				

VILAS COUNTY
continued

Lake	Area	Maximum Depth	Mean Depth	Public Access	Lake map	Lake Type	Muskie	Northern Pike	Walleye	LM bass	SM bass	Panfish	Trout	Catfish	Sturgeon	Exotic Species
Oberlin Lake (Long)	46	25		T		SE				C		C				
Oriole Lake*	22	55				SE				P		P				
Osceola Lake (Little Pickerel)	32	8				SP				P		P				
Oswego Lake	66	17		R		SE		P		P		P				
Otter Lake	217	30	12		X	DG	C	P	C	P	P	C				E
Oxbow Lake	511	44	15	BF	X	DG	P	P	C	P	P	P				
Palette Lake (Clear)	173	65	33	W	X	SE		P			C	C				
Palmer Lake	635	13	8	BR	X	DG	C	C	C	C	P	C				
Papoose Lake	428	65		BR	X	SP	C	C	C	P	P	P				
Pardee Lake*	206	27				DG	P		C	C	P	P				
Partridge Lake	234	19	9	T	X	SP	P		P	C	C	P				
Patterson Lake	18	17				SE				P		C				
Pauto Lake (Plato)	17	52		T	X	SE							C			
Pearl Lake	3	12				SE		P		P		P				
Perch Lake T40N R09E S35	34	27				SE				P		P				
Perch Lake T42N R10E S04	14	18				SE						P				
Perry Lake	21	21				SE				P		P				
Pickel Lake	2	8				SE										
Pickerel Lake	293	26	12	BR	X	DG	C	P	C	P		C				
Pickerel Lake*T39N R08E S07	736	17	9	BR	X	DG	P	C	P	C	P	C				
Pier Lake (Cranberry)	41	19		W		SE				P	P	P				
Pincherry Lake (Anderson)	23	25		W		SE				P	P	P				
Pine Island Lake (Bass)	79	21				SE	C		P	P		A				
Pine Lake (Mud)	16	18				SP		P		C		P				
Pinkeye Lake	41	39				SE				C		P				
Pioneer Lake	427	27	12	BR	X	DG	C	P	P	C		C				
Placid Twin Lake, North	32	23	8	NW	X	DG	P		P	P	P	P				
Placid Twin Lake, South	35	26	16	NW	X	SE	P		P	P	P	P				
Pleasant Lake (Bluegill)	14	24				SE				C		P				
Plum Lake	1,108	57	20	BR	X	DG	C	P	C	P	P	C				
Plummer Lake	213	65			X	SE	C		P	P	P	P				
Plymouth Lake	11	22				SE				P		P				
Pokegama Lake	1,052	65		NW		DG	P	C	C	P	P	C				
Pollack Lake	5	12		W		SE				C		P				
Pottfish Lake	16	16				SE				P		P				
Poupart Lake	49	50				SE	P	P	P	P	P	P				
Presque Isle Lake	1,280	80		BF	X	DG	C	P	C	P	P	P				
Presque Springs	3					SP										
Prong Lake	30	50		T	X	SE				C		A				
Punch Lake	21	40		W	X	SE	P			C						
Rade Lake	43	15		R		SE				C		P				
Rainbow Lake	146	36				DG	P	P	C	P	P	P				
Rainbow Spring	3	15				SP							C			
Range Line Lake	60	13		W		SE				P		P				

VILAS COUNTY
continued

Lake	Area	Maximum Depth	Mean Depth	Public Access	Lake map	Lake Type	Muskie	Northern Pike	Walleye	LM bass	SM bass	Panfish	Trout	Catfish	Sturgeon	Exotic Species
Raven Lake (Dead)	40	13		R		SE		C				P				
Razorback Lake	362	35	15	BR	X	SE	P	C	C		C	C				
Red Bass Lake	26	22		R		SE				P		C	C			
Red Lake	42	25		W		DG				P		C	C			
Reiter Lake	14	12		W		SE						P				
Reservoir Lake	27	14		W		SE						P				
Rest Lake	808	53	18	BR	X	DG	C	C	C	P	P	C	C			
Rice Lake T40N R09E S14	71	7		R		DG	P	P	P	P		P				
Rice Lake T43N R06E S34	9	15		W		SE						P				
Roach Lake T40N R07E S09	51	48		W		SE				C		C	C			
Roach Lake T43N R08E S07	125	37				SE				P	P	P				
Robinson Lake	37	20			X	SE				P	P	P				
Rock Lake	122	18		NW		SE	P	P	C	A		C	C			
Rosalind Lake (Mary, Bass)	43	50				SE	P			P		C	C			
Rose Lake	4	39				SE				P		P				
Ross Allen Lake	66	24								C		C	C			
Ross Lake	146	14		W		DG				C		C	C			
Round Lake	116	25		BR		DG	C		C	C		C				
Rudolph Lake T42N R06E S26	39	24		W		SE				C		C				
Rudolph Lake T43N R07E S17	79	26				DG	C		C	P		C				
Rush Lake (Clear, Bass)	44	7		NW		DG	C	P	P	P	P	C	C			
Russet Lake (No Mans)	45	27				SE				P		P				
Safford Lake	7	30				SE										
Salsich Lake (Bass)	48	36		BR	X	SE		P		C		C				
Sanborn Lake	253	13				SP		A		P		C	C			
Sanford Lake	88	42			X	SE	C		C	P	C	C	C			
Scaffold Lake	20	30		W		SE		P		C		C	C			
Scat Lake	15	27				SE				P		P				
Scattering Rice Lake	267	17	8	NW	X	DG	C	P	C	P	P	C				E
Secret Lake	12	21		W		SE						P				
Seneca Lake (Little Turtle)	17	10				SE				P		P				
Seventeen Lake	61	8		W		SE				P		P				
Shannon Lake (Anderson)	36	30	15	BR	X	SE				C		C	C		C	
Sherman Lake (Lost)	123	19		T		SE	C		C	P		P				
Shishebogama Lake*	716	42		NW	X	DG	C	P	C	C	P	C	C			
Signal Lake (Star)	58	45				SP		P	P	P	P	P				
Silver Lake	61	19	8	BR,P	X	SE	P	C	P	P		A				E
Sime Lake	34	14		W		SE						P				
Smith Lake	43	18		W		SE				C		A				
Smoky Lake	610	39		BR		SE				P	P	P		P		
Snake Lake	12	18	8	R	X	SE				P		P				
Snipe Lake	239	15	10	BF	X	SE	C		C	P		C				

VILAS COUNTY																
continued																
Lake	Area	Maximum Depth	Mean Depth	Public Access	Lake map	Lake Type	Muskie	Northern Pike	Walleye	LM bass	SM bass	Panfish	Trout	Catfish	Sturgeon	Exotic Species
Watersmeet Lake	100	12		BR		DG	C	P	C	C	P	C				E
Weber Lake	11	8		W		SE										
West Bay Lake (WI-174 Acres)	368	31		NW		DG	C	P	C	P	P	C				
Wharton Lake	32	19		BR		SE				P	P	P				
Whispering Lake	23	18		T		SE				P	P	P				
White Birch Lake	117	27		NW	X	DG	C		C	P	P	C				
White Sand Lake T41N R05E S22	1,229	63	24	R	X	DG	C	P	C	P	P	P				
White Sand Lake T42N R07E S26	734	71	33	BR	X	DG	C	P	C	P	C	P				
White Spruce Lake (Kinder)	15	22		W		SE				P		P				
White Squaw Lake	10	11		W		SE										
Whitefish Lake	196	40				SP	P		P	P		P				
Whitney Lake (Harrington)	102	8		W		SP		P		C		P				
Wild Rice Lake (Half Way)	379	26	11	BR	X	DG	C	P	C	P	P	C				
Wildcat Lake	305	38	12	BR	X	DG	C		C	P	C	C				
Wildwood Lake (Geneva)	16	32	16	W	X	SE				C			C			
Williams Lake	13	20				SE				P		P				
Wilson Lake (Deer)	17	18				SE				P		P				
Winifred Lake	12	30				SE		P		P		P				
Wishow Lake	73	19		R		SE				C		C				
Witches Lake, East	34	40		NW	X	SE			P	C	C	C				
Witches Lake, West	30	40		T	X	SE			P	P	C	C				
Wolf Lake T42N R10E S26	5	19		W		SE				P		C				
Wolf Lake T43N R07E S31	393	28				DG	C		C	C	P	C				
Wood Lake	12	24		R		SE				C		C				
Wool Lake	33	45		W		SE					C	P				
Wyandock Lake	88	47				SE				P		P				
Yellow Birch Lake	202	23	11	BR	X	DG	C	P	C	P	P	C				E
Yolanda Lake	3	25		R		SE		P		P		P				
Zee Lake	25	23				SE				P		P				
WALWORTH COUNTY																
Army Lake (East Troy)	78	17	8	T	X	SP		P		C		A				E
Beulah Lake	834	58	17	BR	X	DG		P	P	C		C	P			EZ
Booth Lake	113	24	12	BR	X	SE				P		C				E
Cedar Grove Pond	8	8	3		X	DG		P		C		A				
Como Lake	946	9	4	BR	X	SE	P	A		A		C				E
Comus Lake	164	6	4	BR	X	DG		P		P		P				
Cravath Lake	68	10	3	BR	X	DG		P		P		C				E
Delavan Lake	2,072	56	21	BR	X	DG	P	C	A	P	P	A				EZ
East Troy Pond (Trent)	6	8		R		DG										
Geneva Lake	5,262	135	61	BR	X	SP		C	C	C	A	P	P			EZ

Exotic Species — Please don't let them hitch a ride with you!

Exotic species are plants and animals not native to Wisconsin. Some exotic fish species were intentionally introduced in the late 1800s to enhance sport fishing opportunities, but yielded mixed results. For example, the steelhead (migratory rainbow trout) fishery provides anglers with an exciting challenge on Wisconsin's Great Lakes. Carp, however, wreak havoc on spawning sites for many game fish and are no longer welcome or stocked.

Once introduced into a new environment, many exotics are capable of causing major disruptions to natural communities. More recent accidental newcomers like the zebra mussels, Eurasian water milfoil, the ruffe, and spiny water fleas are very destructive and aggressive aquatic invaders that are a cause for concern. These pests are easily transported by unsuspecting people via boats and fishing gear. Once established, these exotics rarely can be eradicated.

It only takes one careless boater to infest a lake or river. Help prevent the spread of harmful, exotic plants and animals by taking the following precautions when transferring your boat.:

- **Remove** aquatic plants and animals from all parts of your boat, trailer and accessory equipment. Dispose of the removed material in the garbage either at the water access area (if cans are available) or at home.
- **Drain** all water from your boat including your bilges, live wells and other containers *before* leaving the water access area.
- **Do not transfer water** from one water body to another or release live bait or aquarium pets into any waters.
- **Wash** your boat and trailer thoroughly with regular tap water when you get home. Flush water through your motor's cooling system, live wells and other areas that hold water. (Preferably, dry your boat and equipment for 3 days in a sunny location before transferring it to a new body of water.)

A new threat to Wisconsin Fresh Water Fish is VHS, Viral Hemorrhagic Septicemia.

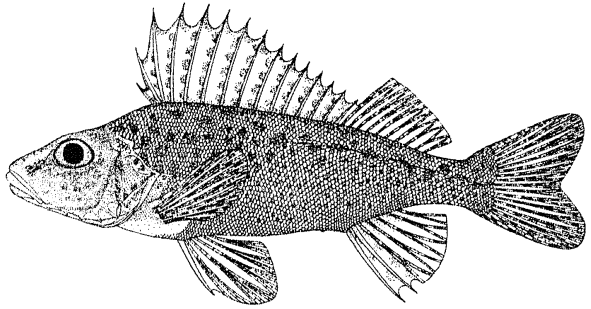
Read more information on this deadly fish virus at:

<http://dnr.wi.gov/fish/vhs/>

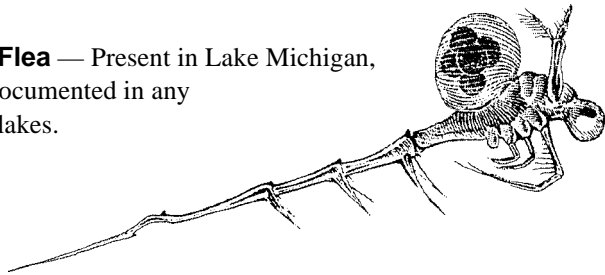
By working together we may be able to protect our waters from unwelcome aquatic invaders. **Remember... Clean boats - Clean waters!**

Status of Exotic Species in Wisconsin:


Ruffe — Present on Lake Superior only from the Duluth/Superior Harbor east to the Ontonagon River in Michigan. No sightings on any inland Wisconsin waters or other Great Lakes.



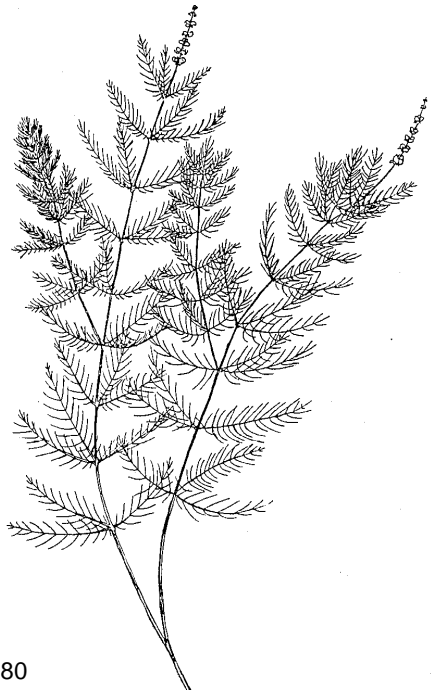
Spiny Water Flea — Present in Lake Michigan, but has not been documented in any inland Wisconsin lakes.



Zebra Mussels — Present in lakes Michigan and Superior and the Mississippi River system south of Lock and Dam #1. Zebra mussels have also been documented in the following inland lakes in Wisconsin: Elkhart Lake in Sheboygan County, Silver Lake in Kenosha County, Okauchee Lake in Waukesha County and the Racine Quarry in Racine County.



Eurasian Water Milfoil —



DNR Service Centers

Office hours are 7:45 a.m. to 4:30 p.m. Monday-Friday

South Central Region

Dodgeville	608-935-3368
Fitchburg	608-275-3266
Horicon	920-387-7860
Janesville	608-743-4800
Madison	608-266-2621
Poynette	608-635-8110

Southeast Region (Milwaukee)

Waukesha	262-574-2100
Kettle Moraine State Forest (North)	262-626-2116
Plymouth	920-892-8756
Sturtevant	262-884-2300

Northeast Region (Green Bay)

Oshkosh	920-424-3050
Peshtigo	715-582-5000
Sturgeon Bay	920-746-2860

West Central Region (Eau Claire)

Baldwin	715-684-2914
Black River Falls	715-284-1400
La Crosse	608-785-9000
Wausau	715-359-4522
Wisconsin Rapids	715-421-7800

Northern Region

Antigo	715-627-4317
Cumberland	715-822-3590
Park Falls	715-762-3204
Rhineland	715-365-8900
Spooner	715-635-2101
Superior	715-392-7988
Woodruff	715-356-5211



General mailing address:
Department of Natural Resources,
Box 7921, Madison, WI 53707-7921
Phone: 608-266-2621.

Visit our website at:
<http://dnr.wi.gov>